

- Legend**
- Application Site
 - Inventory Battlefield extent
 - Non-designated heritage asset
 - Non designated heritage asset extent



© Crown copyright and database rights 2021 Ordnance Survey 0100031673.
Project Name

SEAGREEN 1A

Heritage Assets within the Site

Rev	Date	Details	Status	Drwn	Rqst	Chkd	Appd
R1	15/02/21	First Issue	-	LB	LB	SO	VO
R2	03/03/21	Revised	Approved for Use	LB	LB	VO	VO
R3	-	-	-	-	-	-	-
R4	-	-	-	-	-	-	-

Figure 8.1

Scale	Plot Size	Datum	Projection
1:5,000	A3	OSGB36	BNG

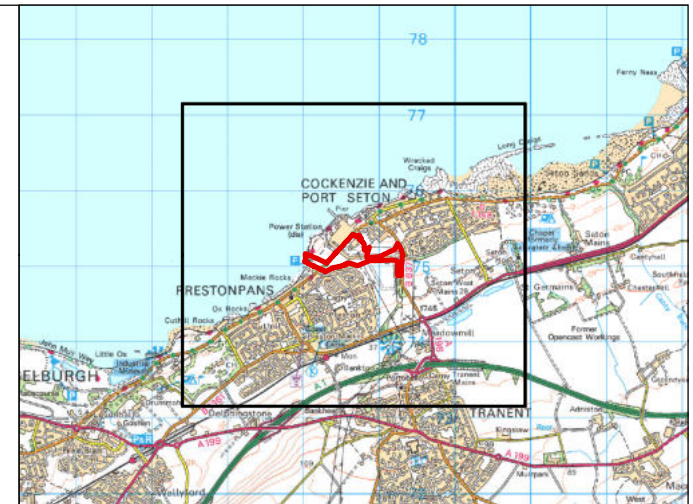
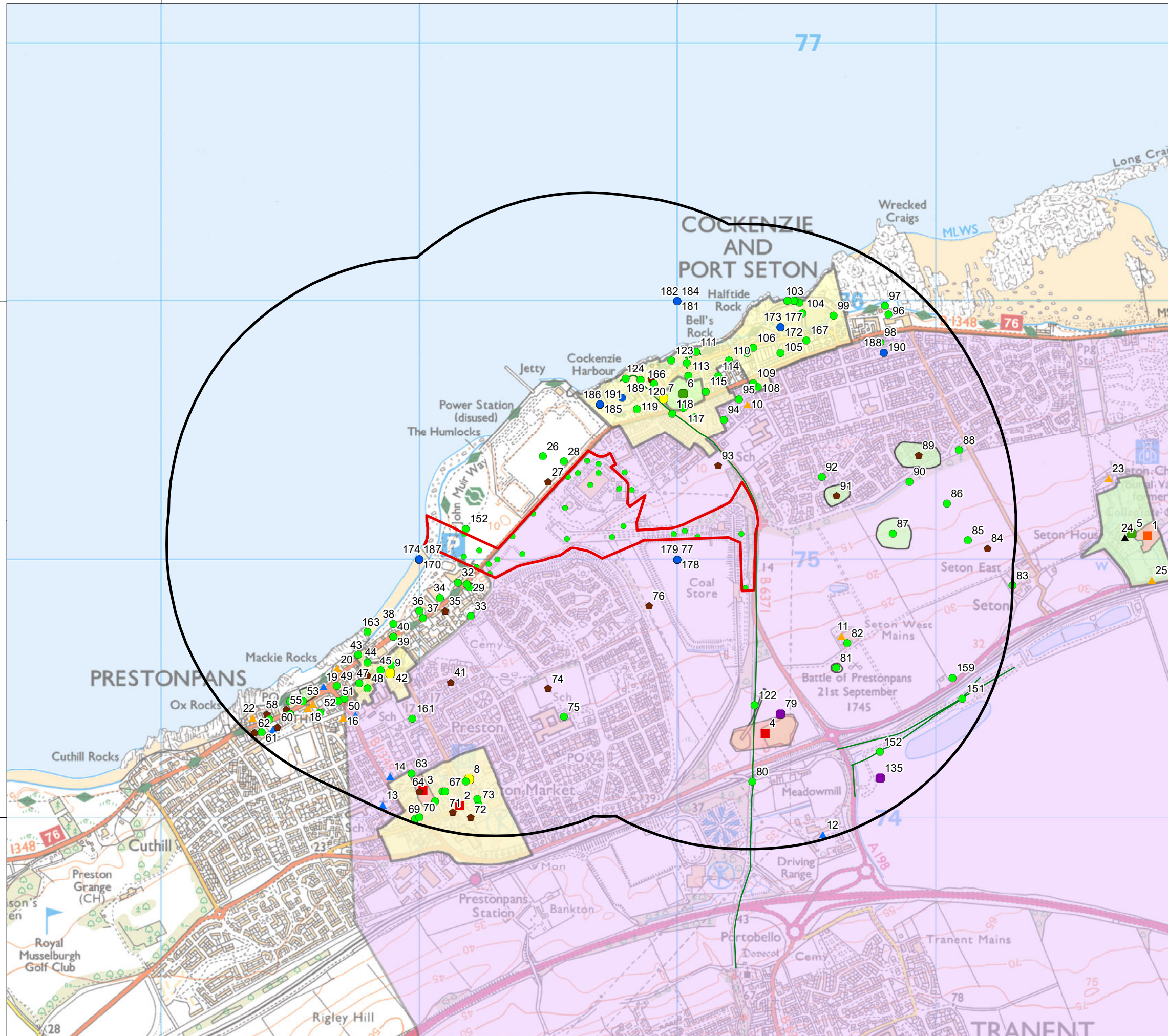


338000

340000


676000

674000



Legend

- Application Site
- 1 km Study
- Scheduled Monument extent
- Inventory Garden and Designed Landscape extent
- Inventory Battlefield extent
- Conservation Area extent
- HER Monument extent
- HER Monument linear extent
- Scheduled Monument
- Scheduled Monument/Property In Care
- ▲ Listed Building-Category A
- ▲ Listed Building-Category B
- ▲ Listed Building-Category C
- Inventory Battlefield
- Inventory Garden & Designed Landscape
- Conservation Area
- Non-designated heritage asset
- Maritime Record
- ◆ Event



© Crown copyright and database rights 2021 Ordnance Survey 0100031673.

Project Name
SEAGREEN 1A

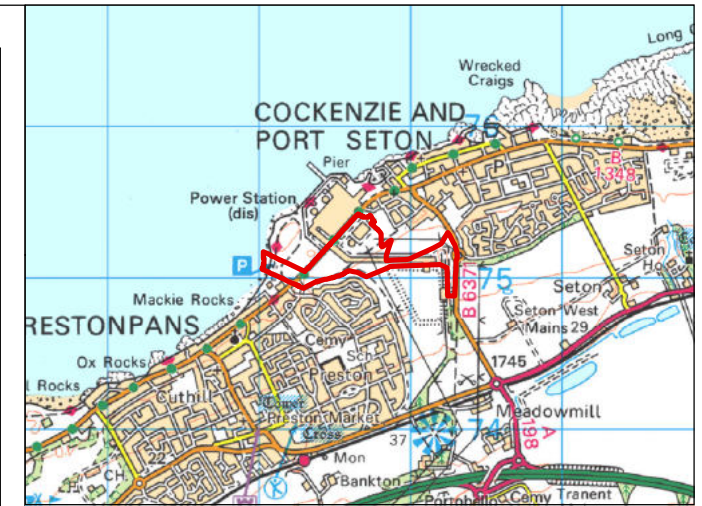
Drawing Title
Heritage Assets within the cultural heritage study area and Seton Designed Assets

Rev	Date	Details	Status	Drwn	Rqst	Chkd	Appd
R1	15/02/21	First Issue	-	LB	LB	SO	VO
R2	04/03/21	Revised	Approved for Use	LB	LB	VO	VO
R3	-	-	-	-	-	-	-
R4	-	-	-	-	-	-	-


Drawing Number
Figure 8.2

Scale	Plot Size	Datum	Projection
1:15,000	A3	OSGB36	BNG





Legend

 Approximate Application Site



Project Name
SEAGREEN 1A

Drawing Title
Extract from map by Adair, 1682

Rev	Date	Details	Status	Drwn	Rqst	Chkd	Appd
R1	15/02/21	First Issue	-	LB	LB	SO	VO
R2	04/03/21	Revised	Approved for Use	LB	LB	VO	VO
R3	-	-	-	-	-	-	-
R4	-	-	-	-	-	-	-

Drawing Number
Figure 8.3

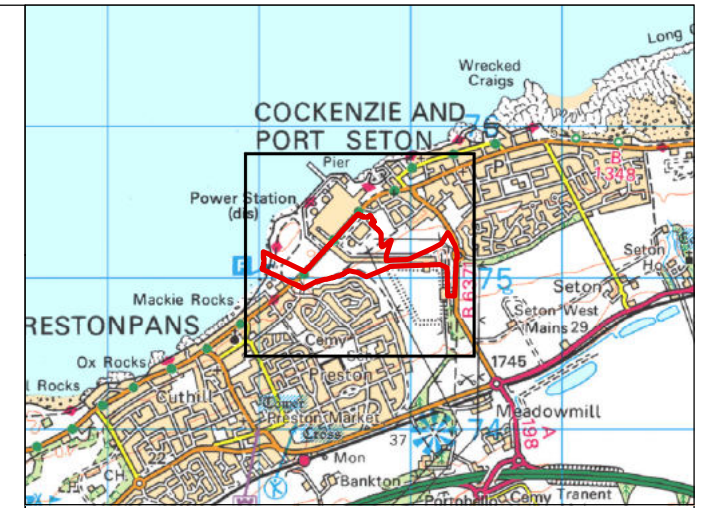
Scale	Plot Size	Datum	Projection
1:4,335.75	A3	OSGB36	BNG



339000 339500 340000

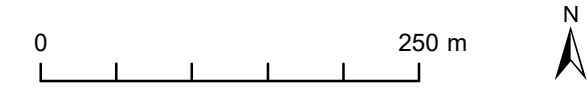
675500

675000



Legend

 Application Site



© Crown copyright and database rights 2021 Ordnance Survey 0100031673.

Project Name
SEAGREEN 1A

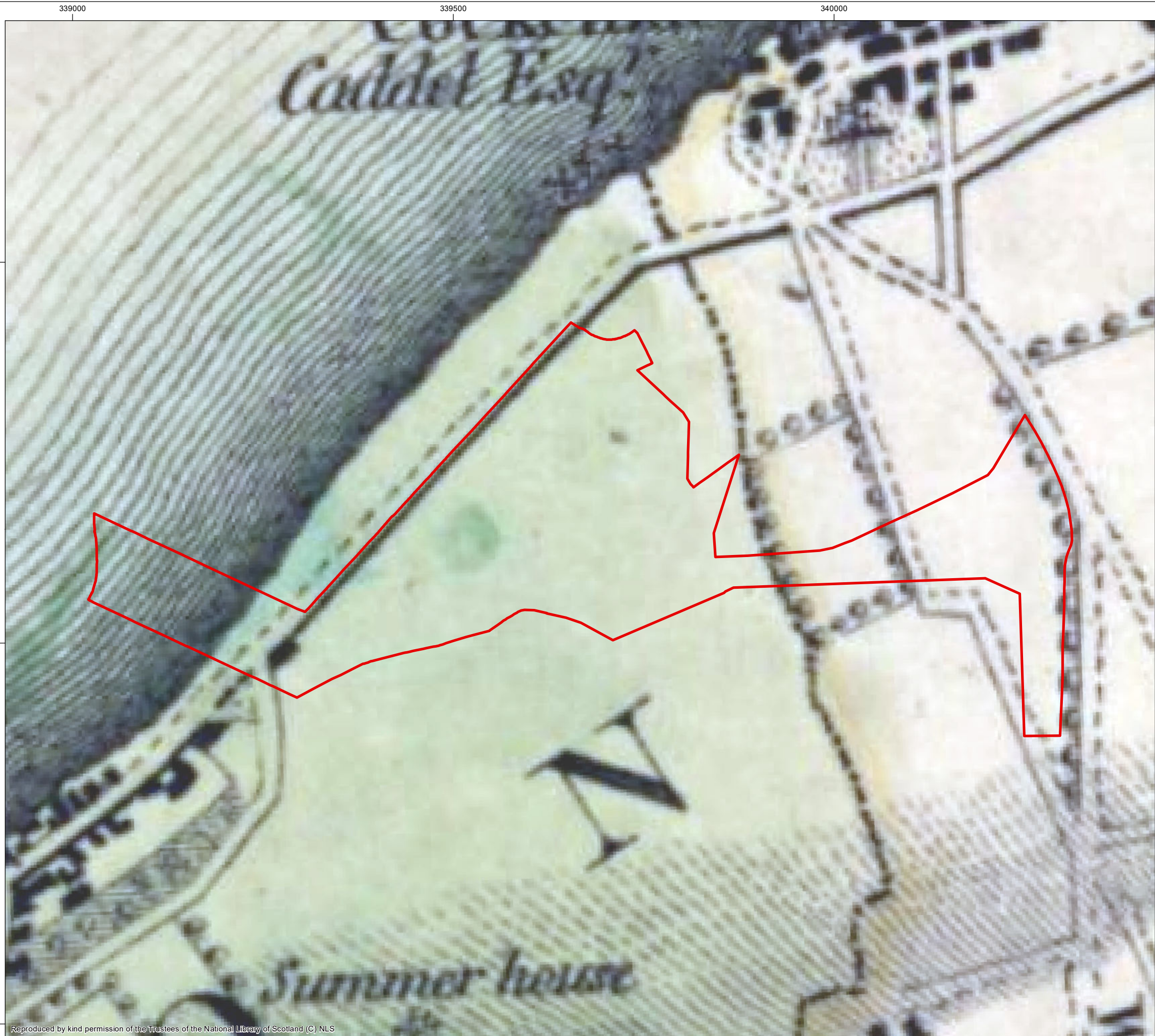
Drawing Title
Extract from map by Roy, 1752-55

Rev	Date	Details	Status	Drwn	Rqst	Chkd	Appd
R1	15/02/21	First Issue	-	LB	LB	SO	VO
R2	04/03/21	Revised	Approved for Use	LB	LB	VO	VO
R3	-	-	-	-	-	-	-
R4	-	-	-	-	-	-	-

Drawing Number
Figure 8.4

Scale	Plot Size	Datum	Projection
1:5,000	A3	OSGB36	BNG



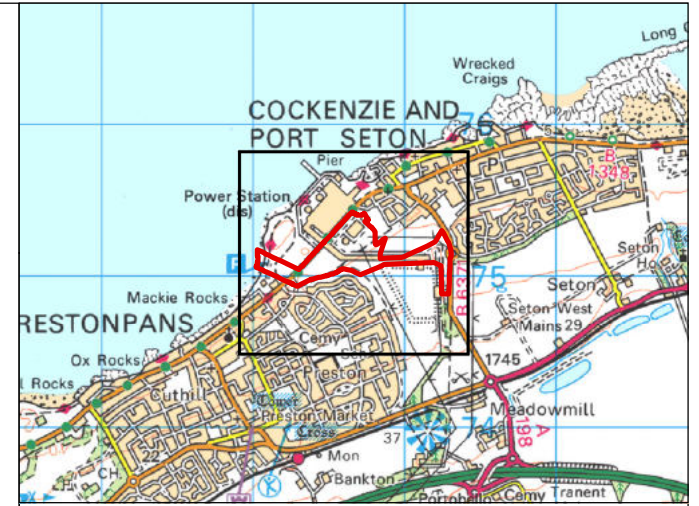


339000 339500 340000

675500

675000

674500



Legend

Application Site



© Crown copyright and database rights 2021 Ordnance Survey 0100031673.

Project Name
SEAGREEN 1A

Drawing Title
Extract from map by Forrest, 1802

Rev	Date	Details	Status	Drwn	Rqst	Chkd	Appd
R1	15/02/21	First Issue	-	LB	LB	SO	VO
R2	04/03/21	Revised	Approved for Use	LB	LB	VO	VO
R3	-	-	-	-	-	-	-
R4	-	-	-	-	-	-	-

Drawing Number
Figure 8.5

Scale	Plot Size	Datum	Projection
1:5,000	A3	OSGB36	BNG



339000

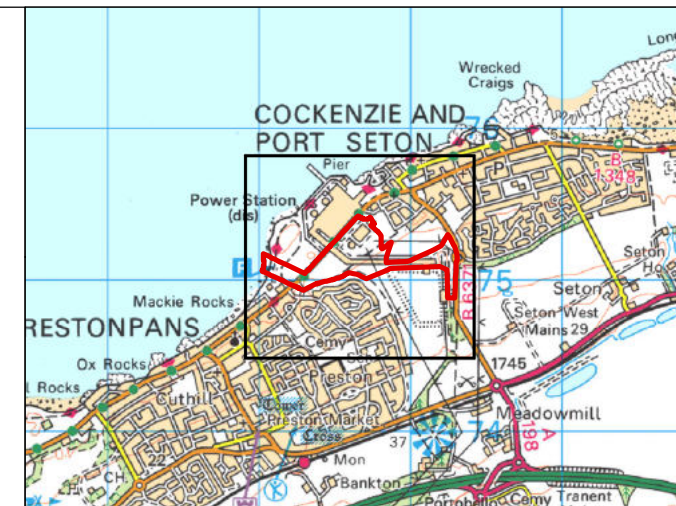
339500

340000

675500

675000

674500



Legend

 Application Site



© Crown copyright and database rights 2021 Ordnance Survey 0100031673.

Project Name
SEAGREEN 1A

Drawing Title
Extract from Ordnance Survey map, 1854

Rev	Date	Details	Status	Drwn	Rqst	Chkd	Appd
R1	15/02/21	First Issue	-	LB	LB	SO	VO
R2	04/03/21	Revised	Approved for Use	LB	LB	VO	VO
R3	-	-	-	-	-	-	-
R4	-	-	-	-	-	-	-

Drawing Number
Figure 8.6

Scale	Plot Size	Datum	Projection
1:5,000	A3	OSGB36	BNG



339000

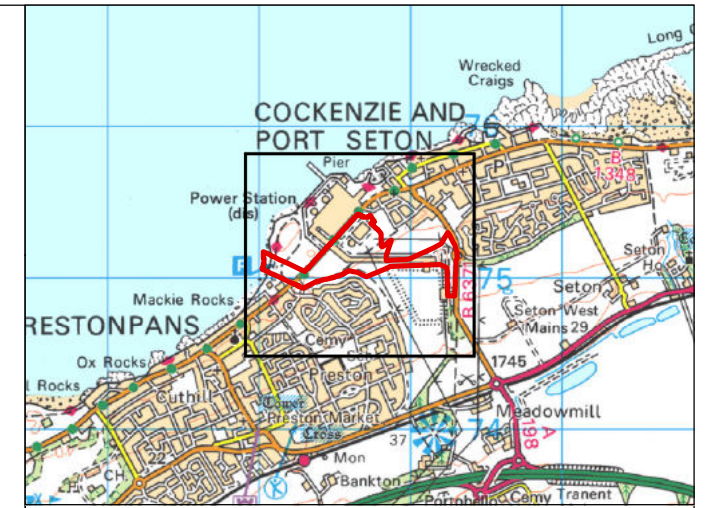
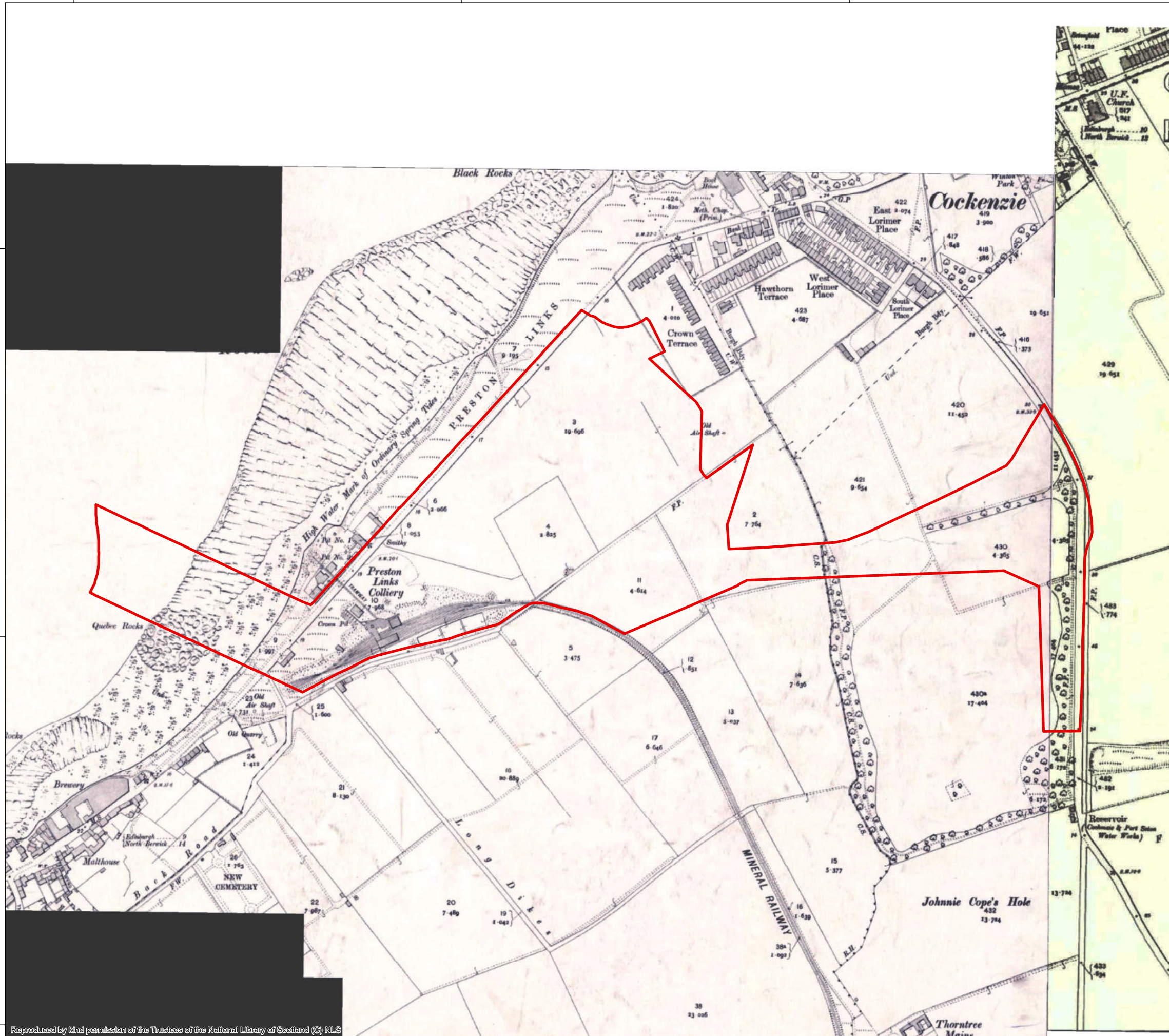
339500

340000

675500

675000

674500



Legend

 Application Site



© Crown copyright and database rights 2021 Ordnance Survey 0100031673.

Project Name
SEAGREEN 1A

Drawing Title
Extract from Ordnance Survey map, 1907

Rev	Date	Details	Status	Drwn	Rqst	Chkd	Appd
R1	15/02/21	First Issue	-	LB	LB	SO	VO
R2	04/03/21	Revised	Approved for Use	LB	LB	VO	VO
R3	-	-	-	-	-	-	-
R4	-	-	-	-	-	-	-

Drawing Number
Figure 8.7

Scale: 1:5,000 | Plot Size: A3 | Datum: OSGB36 | Projection: BNG



339000

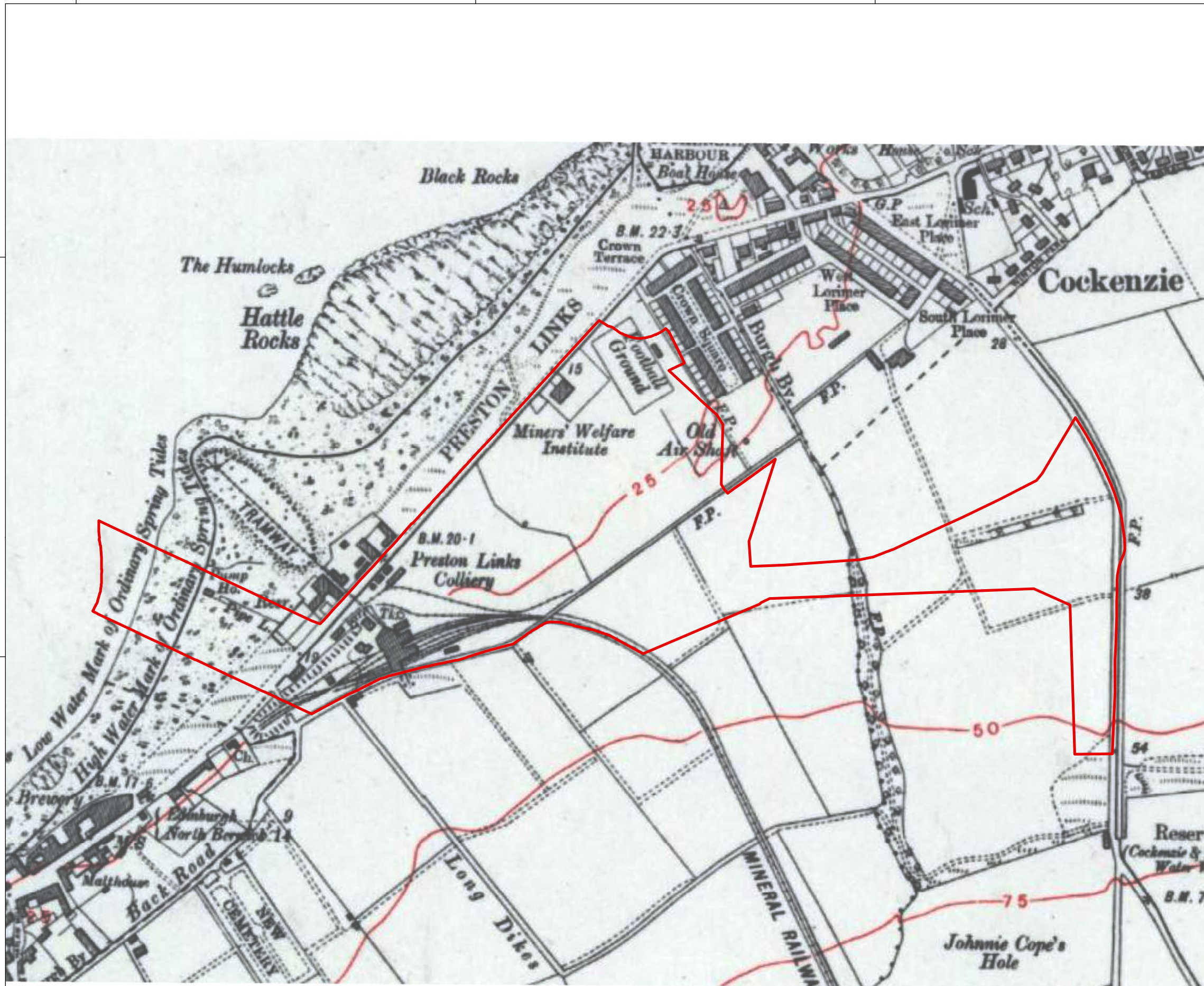
339500

340000

675500

675000

674500



Legend

Application Site



© Crown copyright and database rights 2021 Ordnance Survey 0100031673.

Project Name

SEAGREEN 1A

Drawing Title
Extract from Ordnance Survey map, 1934

Rev	Date	Details	Status	Drwn	Rqst	Chkd	Appd
R1	15/02/21	First Issue	-	LB	LB	SO	VO
R2	04/03/21	Revised	Approved for Use	LB	LB	VO	VO
R3	-	-	-	-	-	-	-
R4	-	-	-	-	-	-	-

Drawing Number
Figure 8.8

Scale	Plot Size	Datum	Projection
1:5,000	A3	OSGB36	BNG

