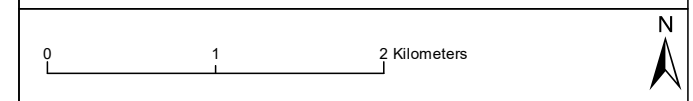


Legend

- Application Site
- 5km Search Area
- Site of Special Scientific Interest (SSSI)



© Crown copyright and database rights 2021 Ordnance Survey 0100031673.

Project Name
SEAGREEN 1A

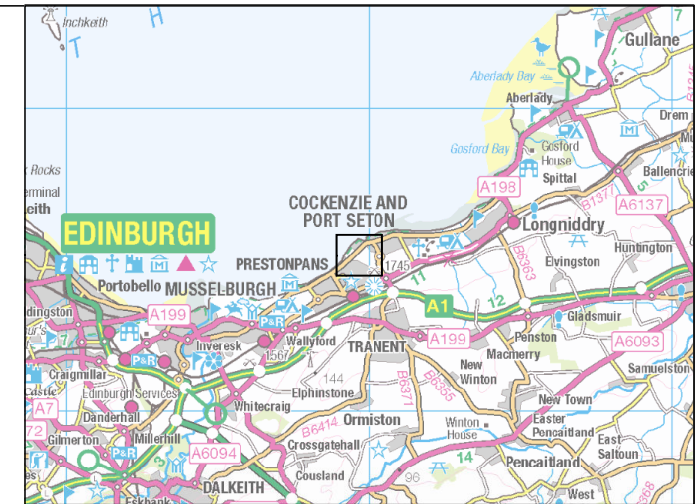
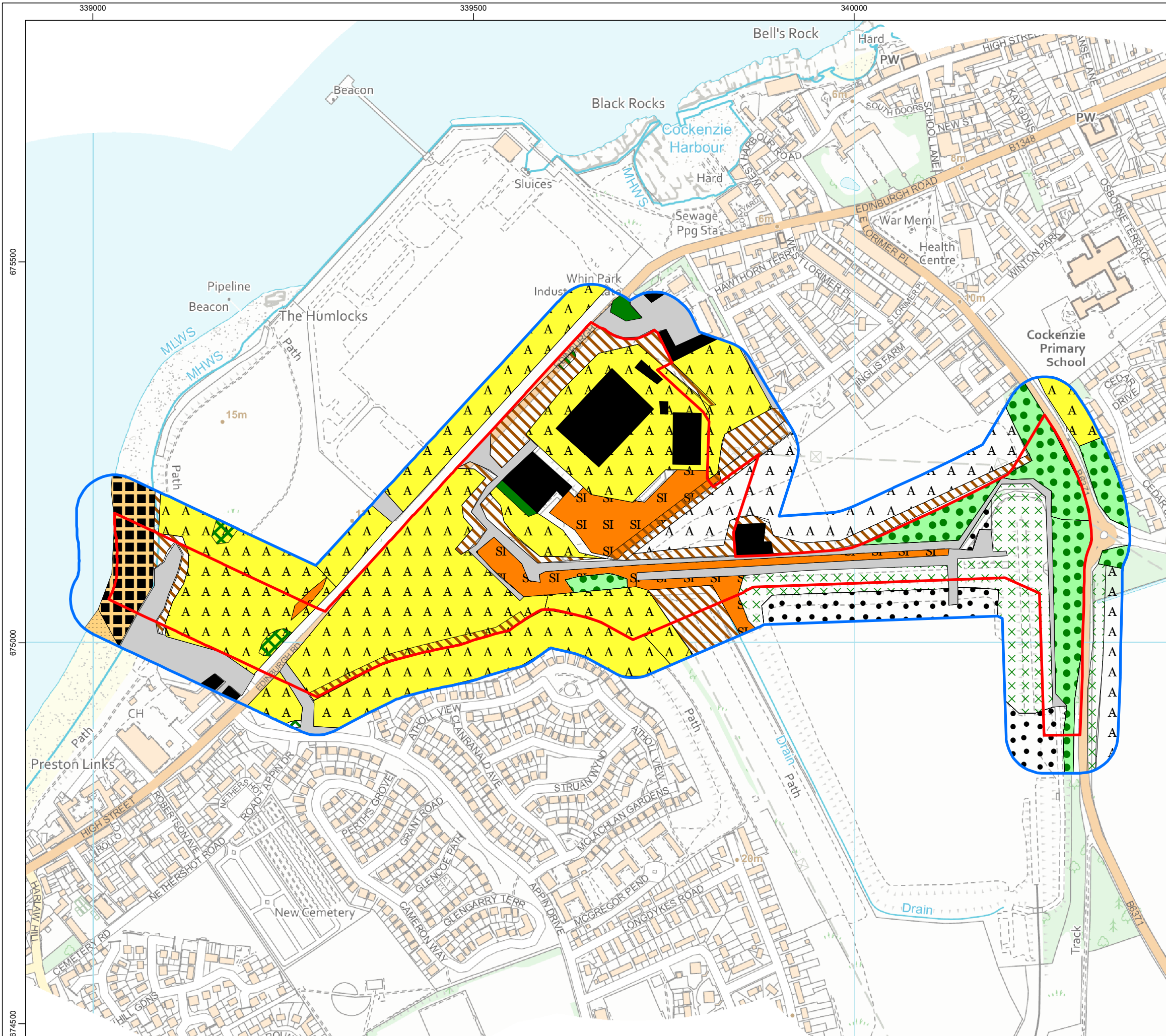
Drawing Title
Designated Sites - Ecology

Rev	Date	Details	Status	Drwn	Rqst	Chkd	Appd
R1	07/12/20	First Issue	REVIEW	EB	PB	PB	-
R2	03/03/21	Second Issue	APPROVED FOR USE	AK	SJ	PB	PB
R3	-	-	-	-	-	-	-
R4	-	-	-	-	-	-	-

Drawing Number
Figure 5.1

Scale: 1:45,000 | Plot Size: A3 | Datum: OSGB36 | Projection: BNG






Legend

- Application Site
- Ecology Survey Buffer (50m)

Phase 1 Habitat Types

- A1.1.1 Broadleaved Woodland- Semi Natural
- A1.3.1 Mixed Woodland- Semi Natural
- A2.1 Scrub (Dense/Continuous)
- A2.2 Scrub (Scattered)
- B2.2 Semi-Improved Neutral Grassland
- C3.1 Tall Herb and Fern- Tall Ruderal
- H1.1 Intertidal- Mud/Sand
- H1.3 Intertidal- Boulders/Rocks
- J1.1 Arable
- J1.2 Amenity Grassland
- J3.6 Buildings
- J4 Bare Ground (Disturbed)
- J5 Hardstanding/ Roads



© Crown copyright and database rights 2021 Ordnance Survey 0100031673.

Project Name
SEAGREEN 1A

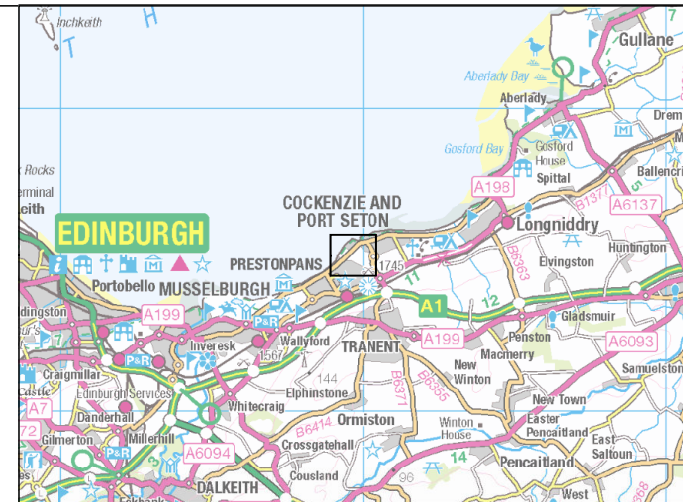
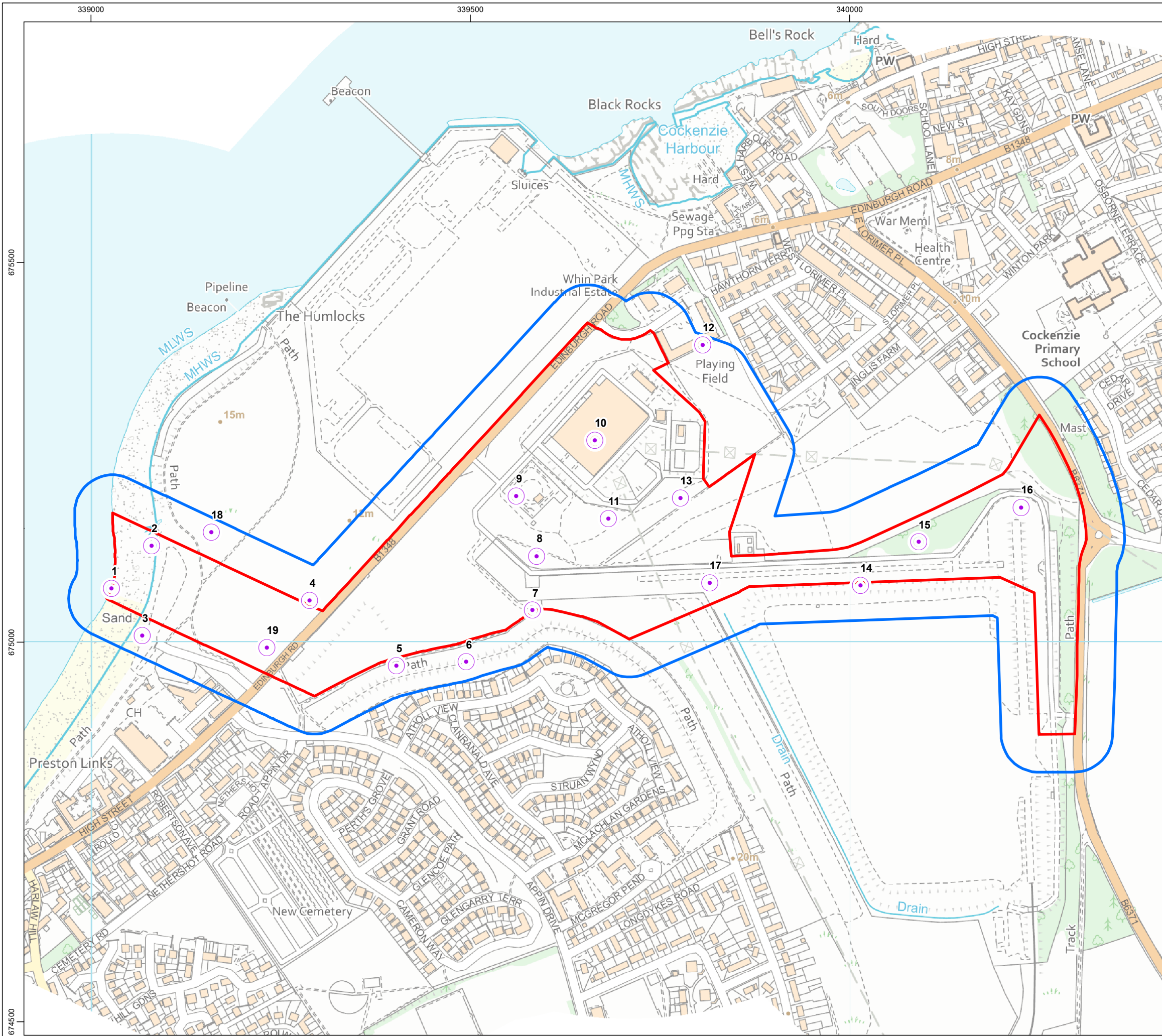
Drawing Title
Phase 1 Habitat Survey

Rev	Date	Details	Status	Drwn	Rqst	Chkd	Appd
R1	07/12/20	First Issue	REVIEW	EB	PB	PB	-
R2	03/03/21	Second Issue	APPROVED FOR USE	AK	SJ	PB	PB
R3	-	-	-	-	-	-	-
R4	-	-	-	-	-	-	-

Drawing Number
Figure 5.2


Scale	Plot Size	Datum	Projection
1:5,000	A3	OSGB36	BNG





Legend

- Application Site
- Ecology Survey Buffer (50m)
- Target Notes



© Crown copyright and database rights 2021 Ordnance Survey 0100031673.

Project Name
SEAGREEN 1A

Drawing Title
Ecology Target Notes

Rev	Date	Details	Status	Drwn	Rqst	Chkd	Appd
R1	17/02/21	First Issue	REVIEW	EB	PB	PB	-
R2	03/03/21	Second Issue	APPROVED FOR USE	AK	SJ	PB	PB
R3	-	-	-	-	-	-	-
R4	-	-	-	-	-	-	-

Drawing Number
Figure 5.3

Scale	Plot Size	Datum	Projection
1:5,000	A3	OSGB36	BNG

