


Legend

- Application Site
- ▲ Landfall Point Location



© Crown copyright and database rights 2021 Ordnance Survey 0100031673.

Project Name **SEAGREEN 1A**

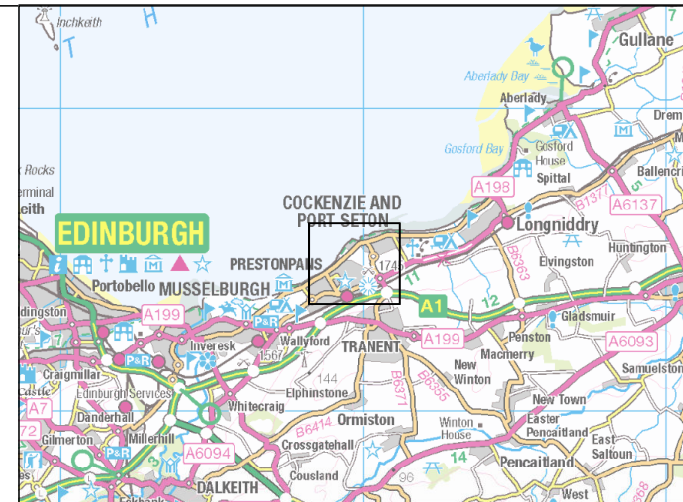
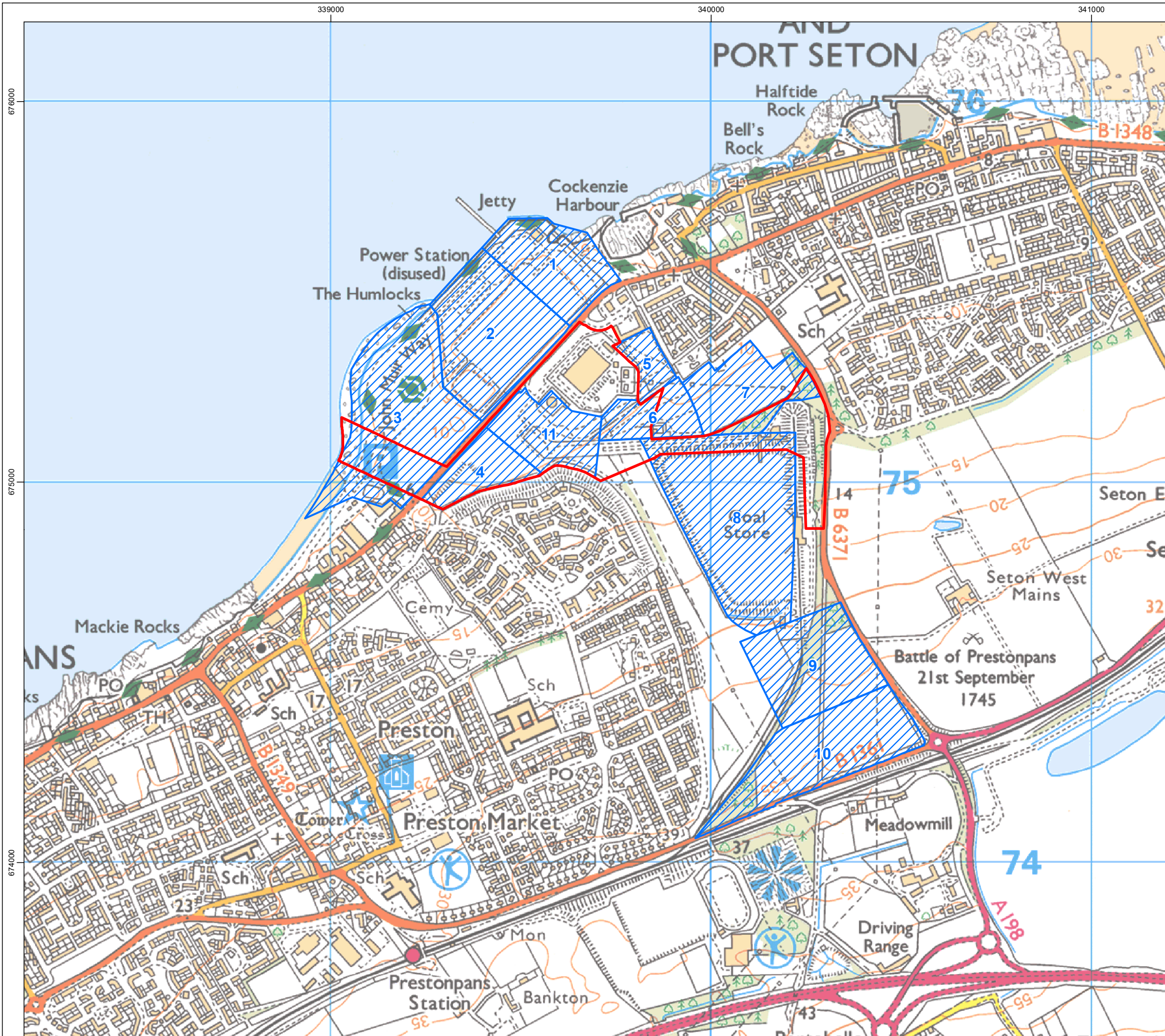
Drawing Title **Landfall Locations**

Rev	Date	Details	Status	Drwn	Rqst	Chkd	Appd
R1	15/02/21	First Issue	REVIEW	CF	PB	PB	-
R2	03/03/21	Second Issue	APPROVED FOR USE	AK	SJ	PB	PB
R3	-	-	-	-	-	-	-
R4	-	-	-	-	-	-	-


Drawing Number **Figure 3.1**

Scale	Plot Size	Datum	Projection
1:18,000	A3	OSGB36	BNG





- Legend**
- Application Site
 - Substation Location Options (& ID's)



© Crown copyright and database rights 2021 Ordnance Survey 0100031673.

Project Name
SEAGREEN 1A

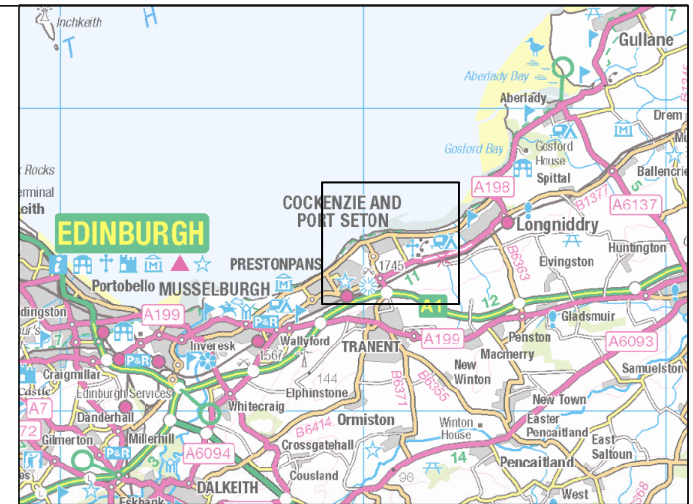
Drawing Title
Substation Site Options

Rev	Date	Details	Status	Drwn	Rqst	Chkd	Appd
R1	15/02/21	First Issue	REVIEW	CF	PB	PB	-
R2	03/03/21	Second Issue	APPROVED FOR USE	AK	SJ	PB	PB
R3	-	-	-	-	-	-	-
R4	-	-	-	-	-	-	-


Drawing Number
Figure 3.2

Scale	Plot Size	Datum	Projection
1:10,000	A3	OSGB36	BNG





- Legend**
- Application Site
 - Onshore Cable Route Options



© Crown copyright and database rights 2021 Ordnance Survey 0100031673.
Project Name

SEAGREEN 1A

Drawing Title
Cable Route Options

Rev	Date	Details	Status	Drwn	Rqst	Chkd	Appd
R1	15/02/21	First Issue	REVIEW	CF	PB	PB	-
R2	03/03/21	Second Issue	APPROVED FOR USE	AK	SJ	PB	PB
R3	-	-	-	-	-	-	-
R4	-	-	-	-	-	-	-

Drawing Number
Figure 3.3

Scale: 1:15,000 | Plot Size: A3 | Datum: OSGB36 | Projection: BNG

